



# Clifton Corridor Transit Initiative

## Fact Sheet

Spring 2018

### What is the Clifton Corridor Transit Initiative?

A transit expansion project connecting the Red/Gold and Blue MARTA rail lines to major employment, educational, healthcare, and shopping destinations, while providing transportation options along a congested corridor.



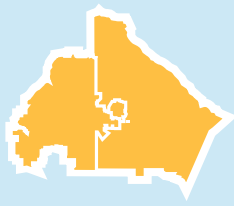
**Type:**

- Light Rail Transit (LRT)



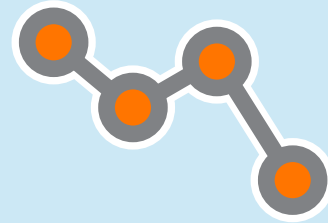
**Funding Source:**

- Local/Federal (Capital Investment Grant)



**Service Areas:**

- City of Atlanta
- DeKalb County
- City of Decatur



**Destinations:**

- Lindbergh Center Station
- Cheshire Bridge Road
- Centers for Disease Control and Prevention
- Emory University
- Clairmont Road Retail
- Suburban Plaza Retail
- DeKalb Medical Center
- Your DeKalb Farmers Market
- Avondale Station

### ► How will the project benefit the Clifton Corridor?



**Increases Service Reliability and Frequency**



**Improves Access and Connectivity**



**Provides Emergency Evacuation Option**



**Provides Alternate Transportation Options**


### ► Cost & Ridership

Phase 1 Only (MOS)	Full Build (including Phase 1)	Ridership
\$900M - \$1.3B	\$1.8 - \$2.1B	23,300

# Clifton Corridor Transit Initiative Fact Sheet

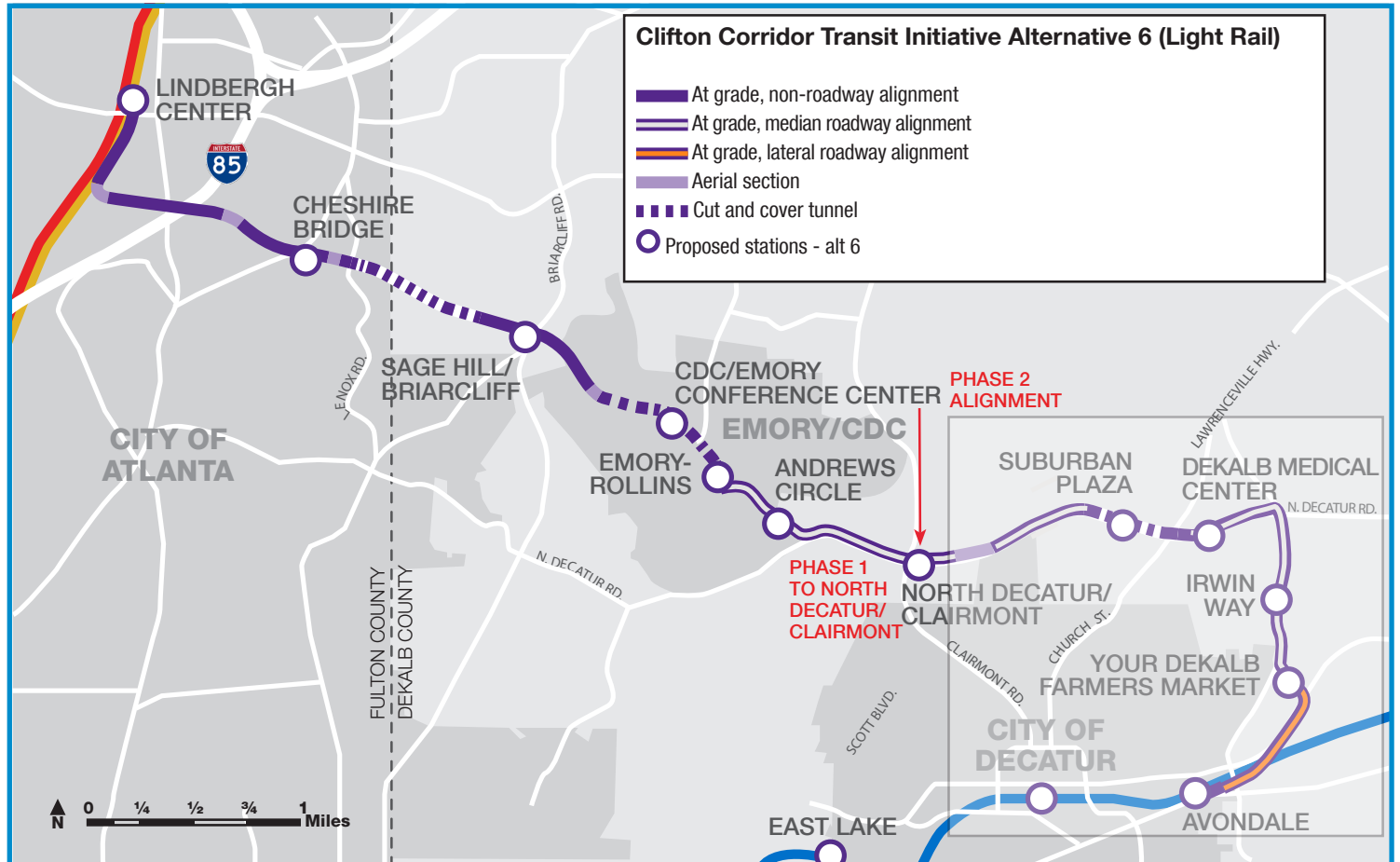
Spring 2018

## ► Project Schedule



*This timeline is an estimate and is subject to change.*

## ► Project Area



### Contact Us

Bryan Hobbs  
404-848-5733 | [clifton@itsmarta.com](mailto:clifton@itsmarta.com)

### On the Web

<http://www.itsmarta.com/clifton-corridor-overview.aspx>

